

ISRAEL 2019

East
Gate



Apr 24, 2017

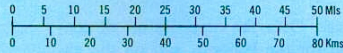
Tel Aviv Coast





Jaffa from SW













Physical Map of Palestine

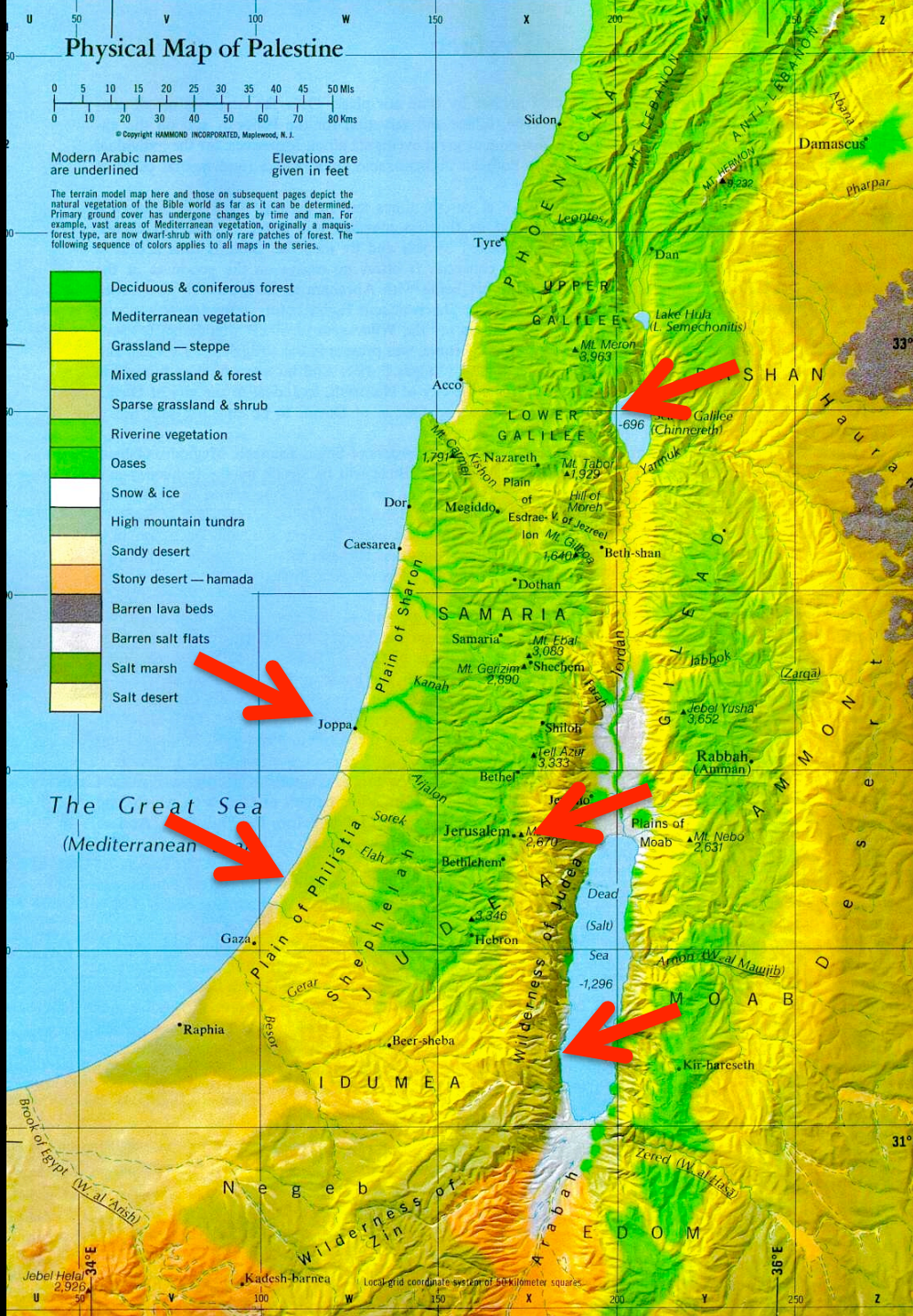


© Copyright HAMMOND INCORPORATED, Maplewood, N. J.

Modern Arabic names are underlined> Elevations are given in feet

The terrain model map here and those on subsequent pages depict the natural vegetation of the Bible world as far as it can be determined. Primary ground cover has undergone changes by time and man. For example, vast areas of Mediterranean vegetation, originally a maquis-forest type, are now dwarf-shrub with only rare patches of forest. The following sequence of colors applies to all maps in the series.

-  Deciduous & coniferous forest
-  Mediterranean vegetation
-  Grassland — steppe
-  Mixed grassland & forest
-  Sparse grassland & shrub
-  Riverine vegetation
-  Oases
-  Snow & ice
-  High mountain tundra
-  Sandy desert
-  Stony desert — hamada
-  Barren lava beds
-  Barren salt flats
-  Salt marsh
-  Salt desert



The Great Sea
(Mediterranean Sea)

Jebel Helal 2,926
Kadesh-Barnea
Local grid coordinate system of 500 kilometer squares.

Sea of Galilee

Apr 29, 2017

**Megiddo
from east**



**Megiddo
from south**



Jezreel Valley from Mt. Carmel

Mt. Tabor




Hill of Moreh



Mt. Gilboa



Jokneam



Caesarea Theater





**Old City
from north**

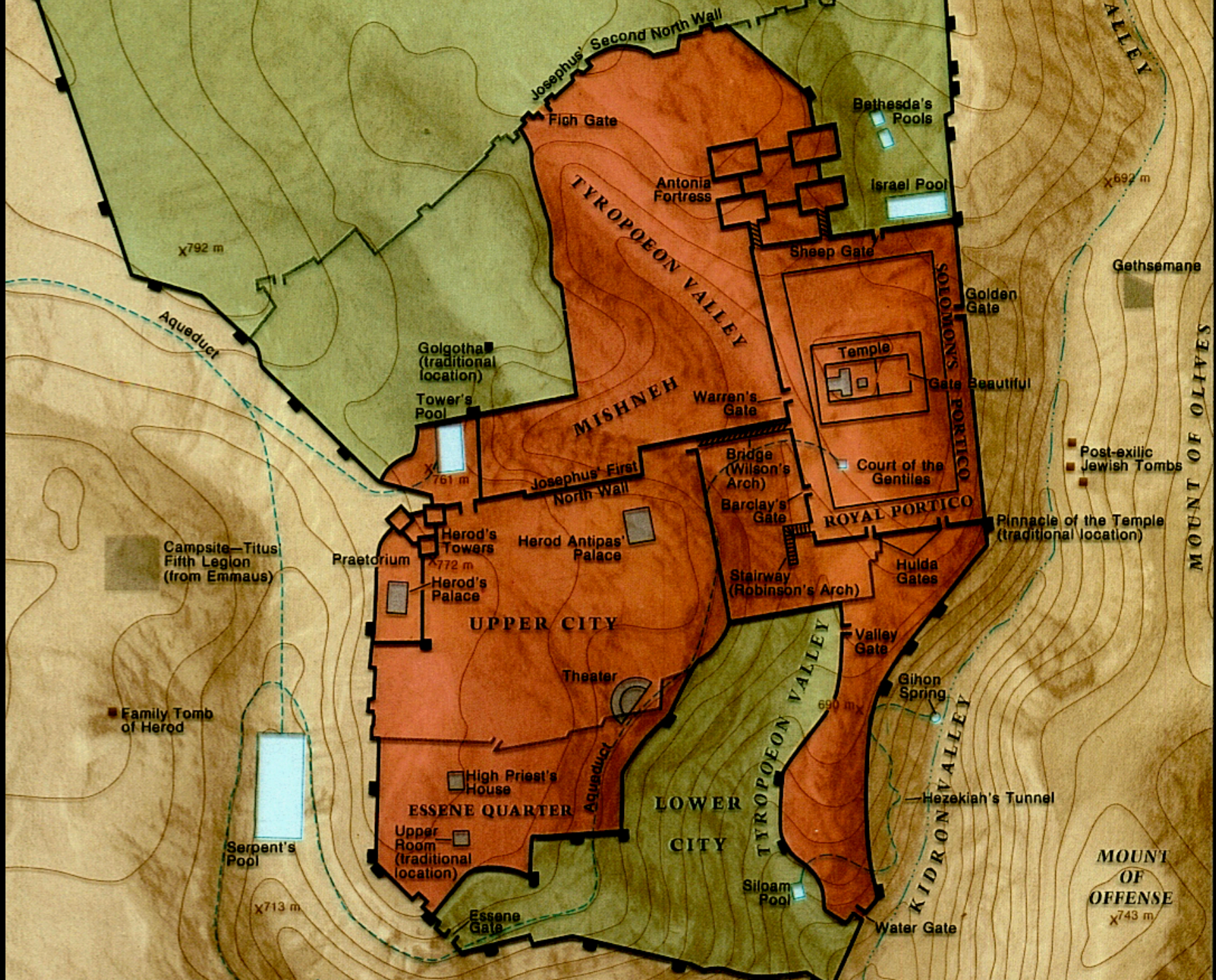


JERUSALEM

Temple Mount
from north







Old City from Mt of Olives





Golden Gate